CALLE – A

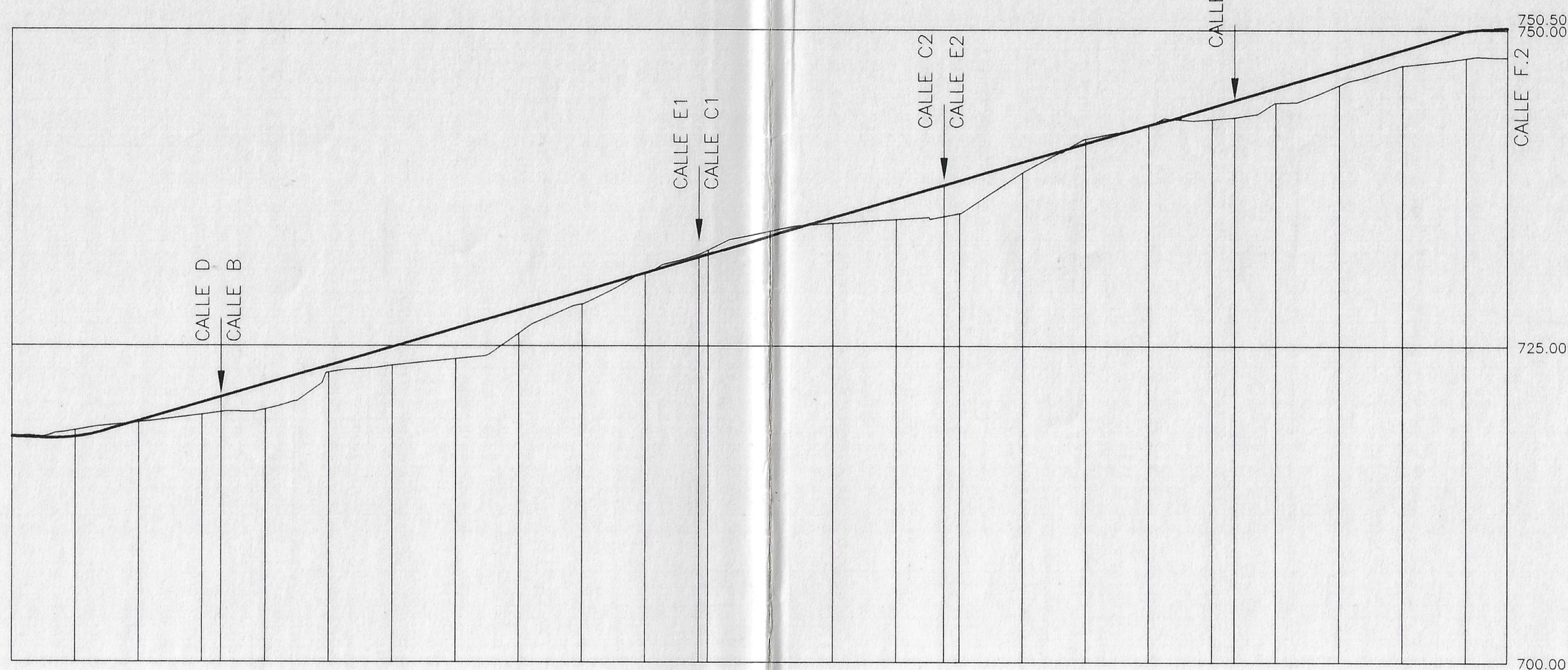

ESCALAS { HORIZONTAL = 1000 / VERTICAL = 500 }

PLANO COMPARACION 700.00

DISTANCIAS AL ORIGEN	COTAS ROJAS – DE DESMONTE	COTAS ROJAS – DE TERRAPLEN	ORDENADAS – DE LA RASANTE	ORDENADAS – DEL TERRENO	NUMERO DE PERFILES
0.00	0.10		717.76	717.86	A.1
10.00	0.51		717.77	718.28	
20.00		0.11	719.03	718.91	
30.00		0.95	720.49	719.54	
40.00		2.00	721.96	719.96	A.2
50.00		0.55	723.42	722.87	
60.00		1.45	724.89	723.44	
70.00		2.41	726.35	723.94	
80.00		1.86	727.82	725.96	
90.00		0.99	729.28	728.29	
100.00	0.02		730.75	730.77	
110.00	0.36		732.21	732.57	A.3
120.00	0.38		733.68	734.06	
130.00		0.46	735.14	734.68	
140.00		1.60	736.61	735.01	
150.00		2.60	738.07	735.48	A.4
160.00		0.82	739.54	738.72	
170.00	0.36		741.01	741.36	
180.00		0.03	742.47	742.44	
190.00		0.48	743.42	742.95	
193.54		0.42	743.50	743.08	A.5
200.00		1.17	745.42	744.25	
210.00		1.29	746.93	745.64	
220.00		1.23	748.43	747.20	
230.00		2.15	749.94	747.79	
236.54		2.32	750.50	748.18	

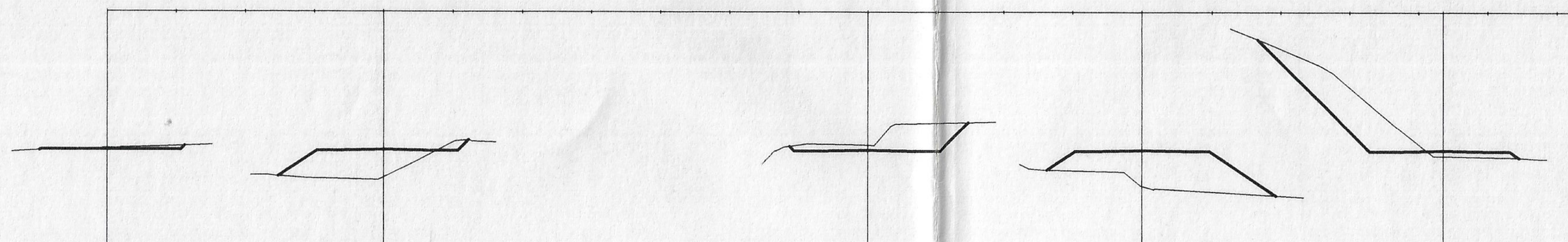

Perfil	P.K.	Zt	Zr	Sd	St	Sv
A.1	0.00	717.859	717.760	1.18	0.06	0.00
A.2	40.00	719.960	721.956	0.83	16.72	0.00
A.3	110.00	732.571	732.214	13.27	0.00	0.00
A.4	150.00	735.478	738.075	0.00	29.97	0.00
A.5	193.54	743.084	743.501	23.88	2.43	0.00

CALLE – B

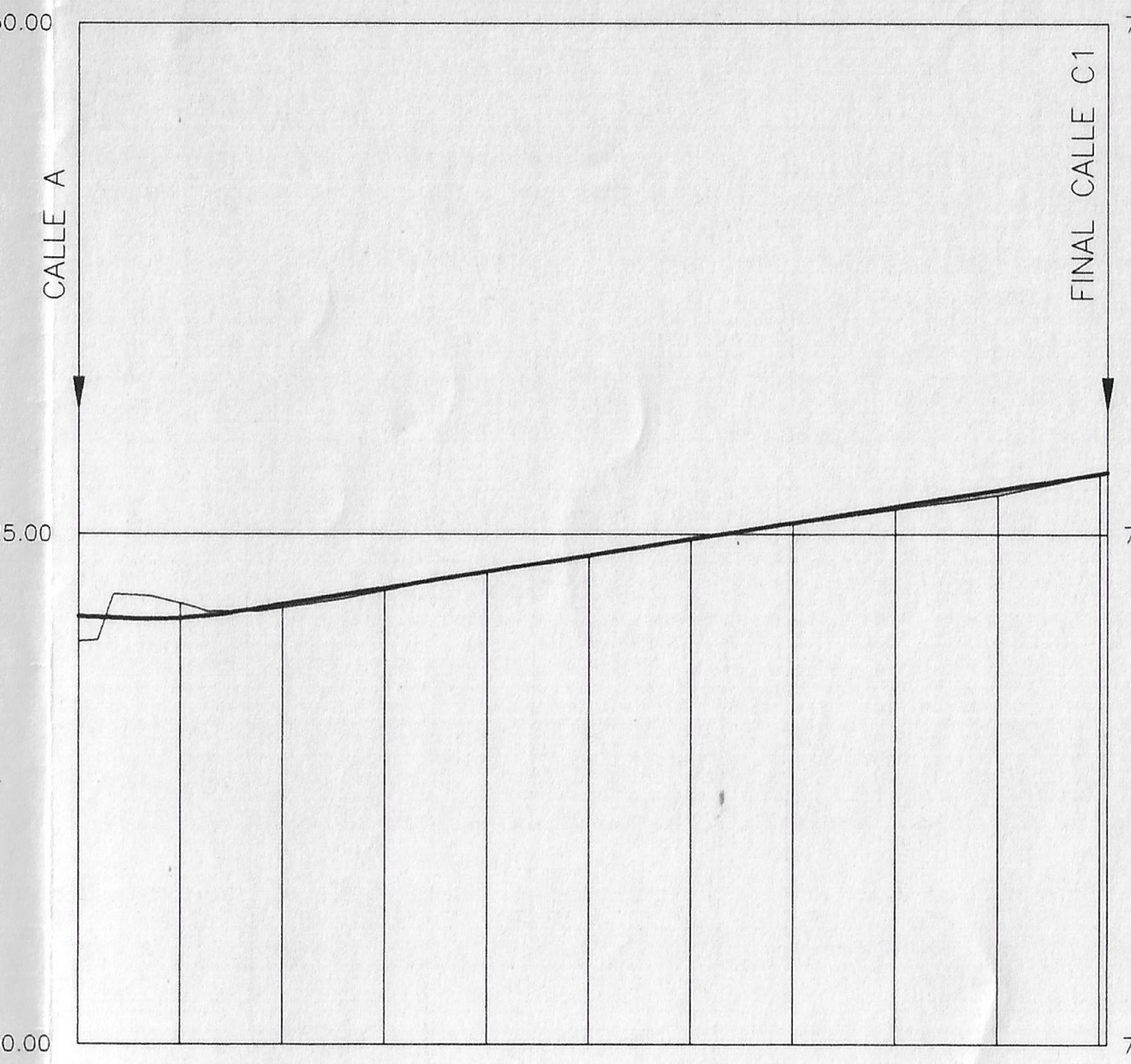

ESCALAS { HORIZONTAL = 1000 / VERTICAL = 500 }

PLANO COMPARACION 700.00

DISTANCIAS AL ORIGEN	COTAS ROJAS – DE DESMONTE	COTAS ROJAS – DE TERRAPLEN	ORDENADAS – DE LA RASANTE	ORDENADAS – DEL TERRENO	NUMERO DE PERFILES
0.00		1.22	720.94	719.72	B.1
10.00	0.71		720.86	721.58	
20.00		0.17	721.54	721.37	
30.00		0.13	722.34	722.22	
40.00	0.01		723.15	723.15	
50.00		0.02	723.95	723.93	
60.00		0.05	724.75	724.70	
70.00		0.07	725.55	725.49	
80.00		0.15	726.36	726.21	
90.00		0.27	727.16	726.89	
100.00 / 100.76		0.02	727.96 / 728.02	727.94 / 728.02	B.2



Perfil	P.K.	Zt	Zr	Sd	St	Sv
B.1	0.00	719.721	720.937	0.00	10.35	0.00
B.2	100.76	728.023	728.023	0.93	0.05	0.00

CALLE – C.1

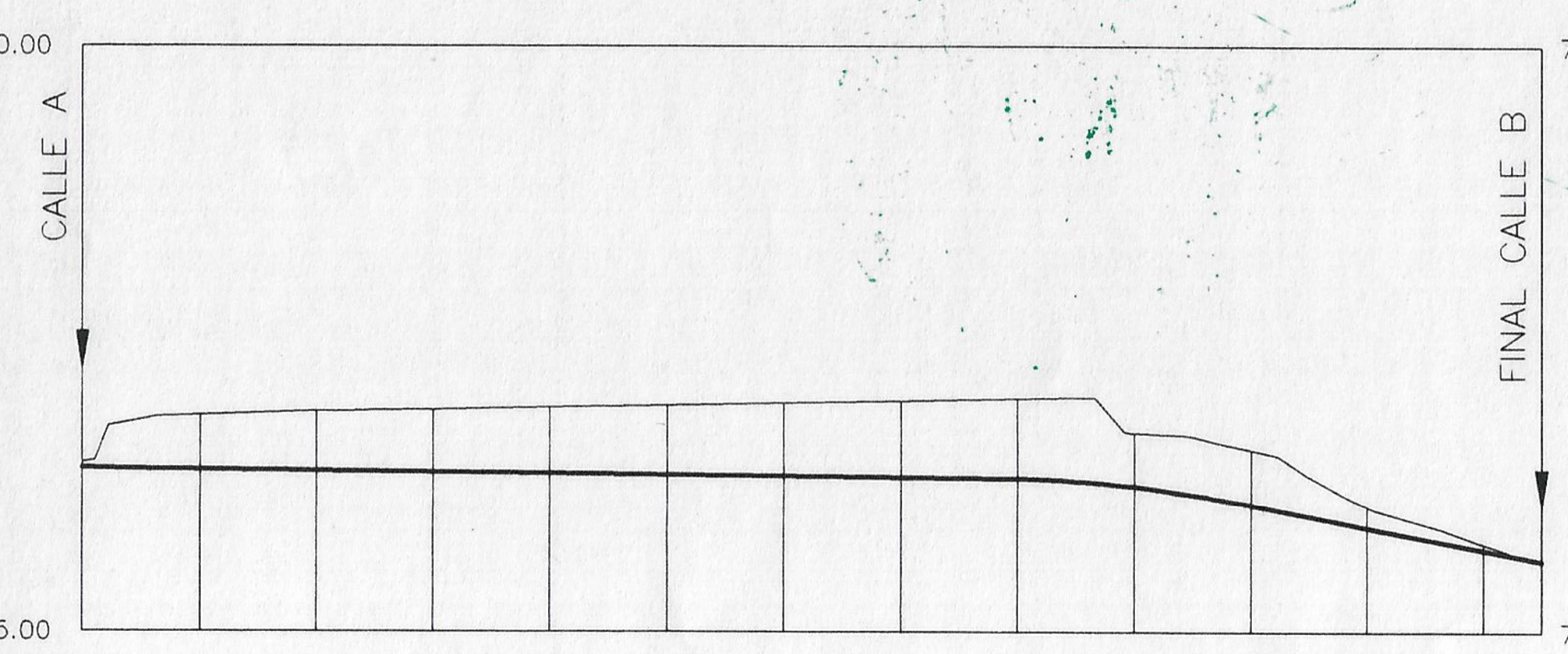

ESCALAS { HORIZONTAL = 1000 / VERTICAL = 500 }

PLANO COMPARACION 725.00

DISTANCIAS AL ORIGEN	COTAS ROJAS – DE DESMONTE	COTAS ROJAS – DE TERRAPLEN	ORDENADAS – DE LA RASANTE	ORDENADAS – DEL TERRENO	NUMERO DE PERFILES
0.00	0.22		732.00	732.22	C.1.1
10.00	2.33		731.90	734.23	
20.00	2.55		731.85	734.40	
30.00	2.68		731.80	734.48	
40.00	2.82		731.75	734.57	
50.00	2.97		731.70	734.67	
60.00	3.11		731.65	734.76	C.1.2
70.00	3.25		731.60	734.85	
80.00	3.40		731.54	734.95	
90.00	2.28		731.21	733.49	
100.00	2.33		730.42	732.76	
110.00	0.90		729.46	730.37	
120.00	0.26		728.50	728.76	
124.99			728.02	728.02	C.1.3

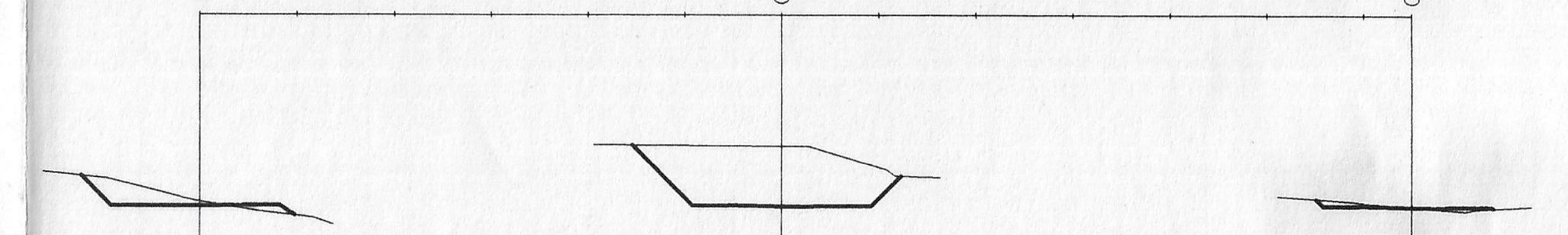

Perfil	P.K.	Zt	Zr	Sd	St	Sv
C.1.1	0.00	732.220	732.001	4.76	0.78	0.00
C.1.2	60.00	734.759	731.649	33.34	0.00	0.00
C.1.3	124.99	728.023	728.023	0.74	0.48	0.00

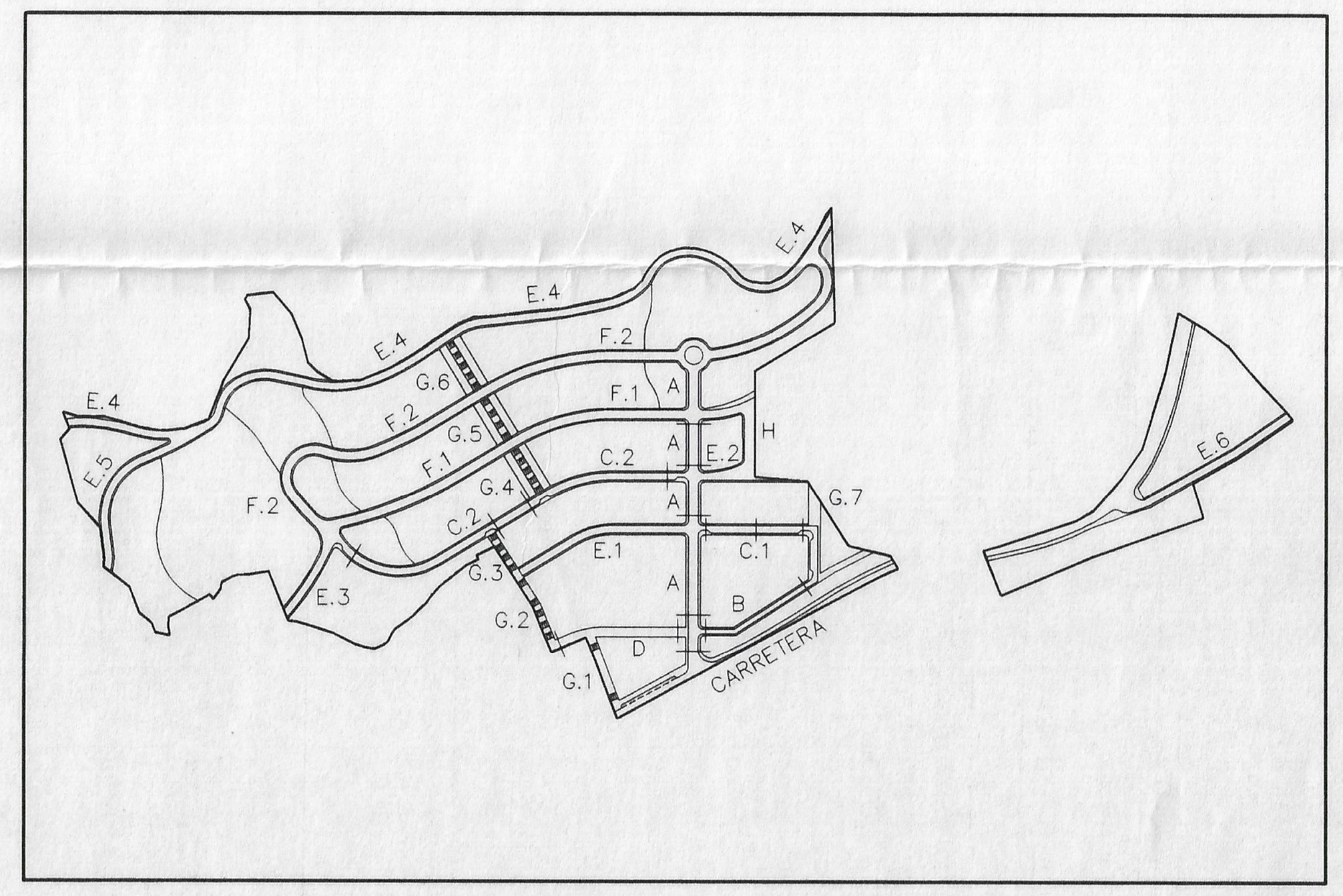

CALLE – C.2

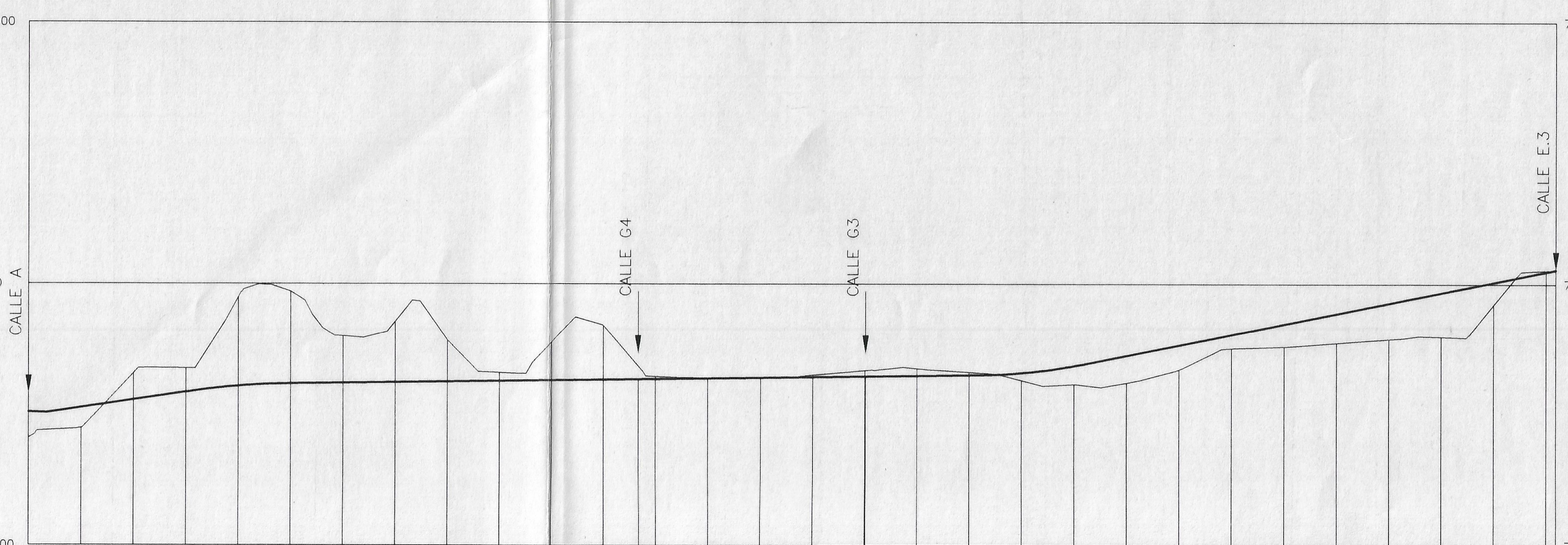

ESCALAS { HORIZONTAL = 1000 / VERTICAL = 500 }

PLANO COMPARACION 725.00

DISTANCIAS AL ORIGEN	COTAS ROJAS – DE DESMONTE	COTAS ROJAS – DE TERRAPLEN	ORDENADAS – DE LA RASANTE	ORDENADAS – DEL TERRENO	NUMERO DE PERFILES
0.00		2.47	737.72	735.24	C.2.1
10.00		1.91	738.13	736.22	
20.00	2.53		738.88	741.42	
30.00	2.27		739.63	741.90	
40.00	8.49		740.21	748.70	
50.00	8.80		740.44	749.24	
60.00	4.49		740.51	745.00	
70.00	5.77		740.57	746.34	
80.00	4.00		740.64	744.64	
90.00	0.81		740.70	741.51	
100.00	3.63		740.77	744.40	
110.00	5.16		740.83	745.99	
120.00	0.25		740.90	741.15	C.2.2
130.00	0.06		740.96	741.02	
140.00	0.00		741.03	741.03	
150.00	0.19		741.09	741.28	
160.00	0.55		741.15	741.70	C.2.3
170.00	0.69		741.22	741.91	
180.00	0.28		741.28	741.56	
190.00		0.71	741.50	740.79	
200.00		1.78	742.17	740.39	
210.00		2.60	743.16	740.56	
220.00		2.35	744.16	741.82	
230.00		1.31	745.16	743.85	
240.00		2.15	746.16	744.01	
250.00		2.78	747.16	744.39	
260.00		3.43	748.17	744.74	
270.00		4.20	749.17	744.97	
280.00		2.15	750.17	748.02	
290.00 / 291.87	0.14		751.17 / 751.35	751.31 / 751.35	C.2.4

Perfil	P.K.	Zt	Zr	Sd	St	Sv
C.2.1	0.00	735.241	737.715	0.00	26.71	0.00
C.2.2	120.00	741.149	740.896	17.72	0.00	0.00
C.2.3	160.00	741.705	741.154	3.00	13.99	0.00
C.2.4	291.87	751.354	751.354	0.01	0.81	0.00

CALLE – D

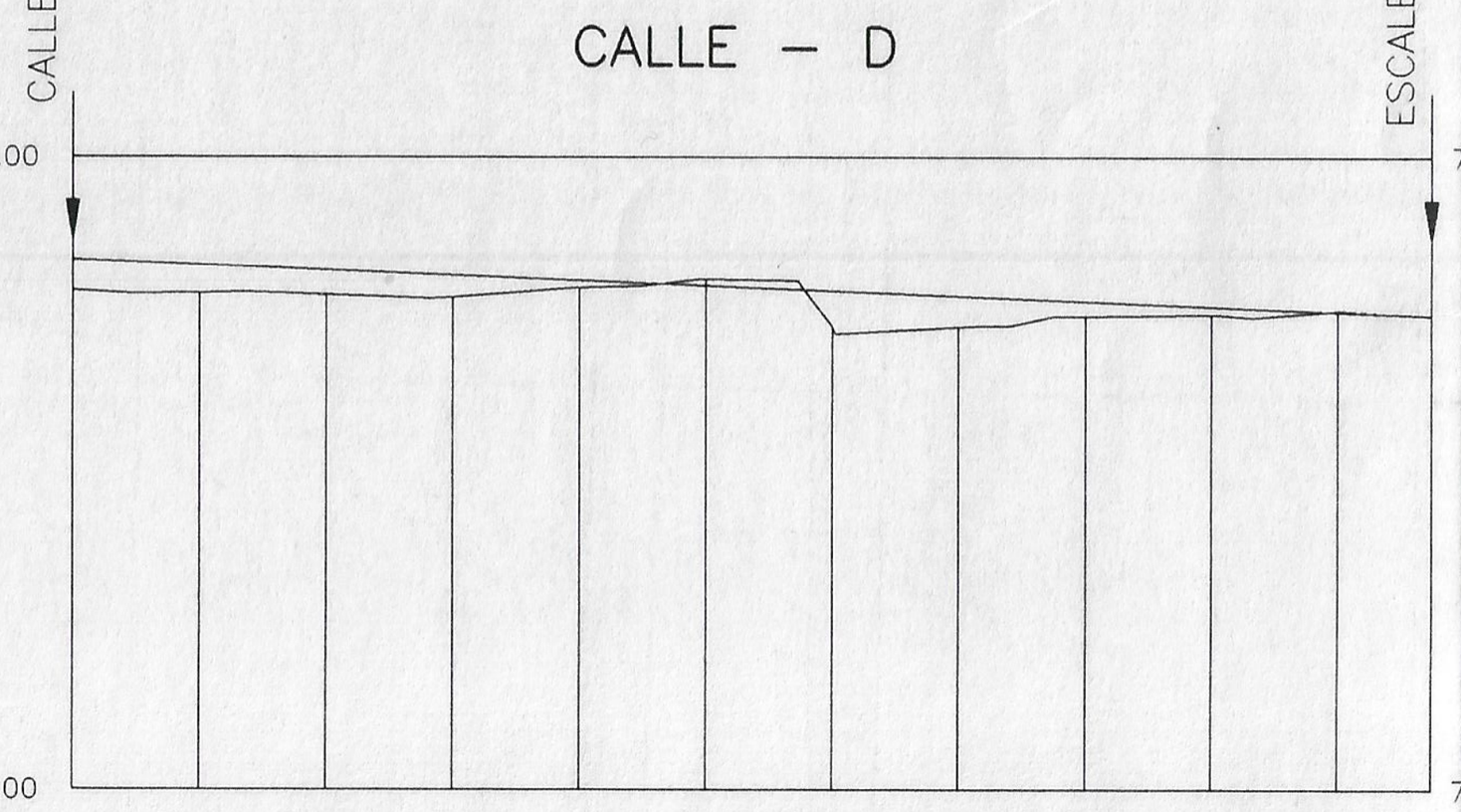

ESCALAS { HORIZONTAL = 1000 / VERTICAL = 500 }

PLANO COMPARACION 700.00

DISTANCIAS AL ORIGEN	COTAS ROJAS – DE DESMONTE	COTAS ROJAS – DE TERRAPLEN	ORDENADAS – DE LA RASANTE	ORDENADAS – DEL TERRENO	NUMERO DE PERFILES
0.00		1.22	720.94	719.72	D.1
10.00		1.11	720.73	719.63	
20.00		0.98	720.53	719.54	
30.00		0.87	720.32	719.45	
40.00		0.29	720.12	719.83	
50.00	0.25		719.91	720.16	
60.00		1.40	719.71	718.30	
70.00		1.24	719.50	718.27	
80.00		0.59	719.30	718.71	
90.00		0.33	719.09	718.76	
100.00	0.03		718.89	718.91	
107.42	10717.74		-9999.00	718.74	D.2

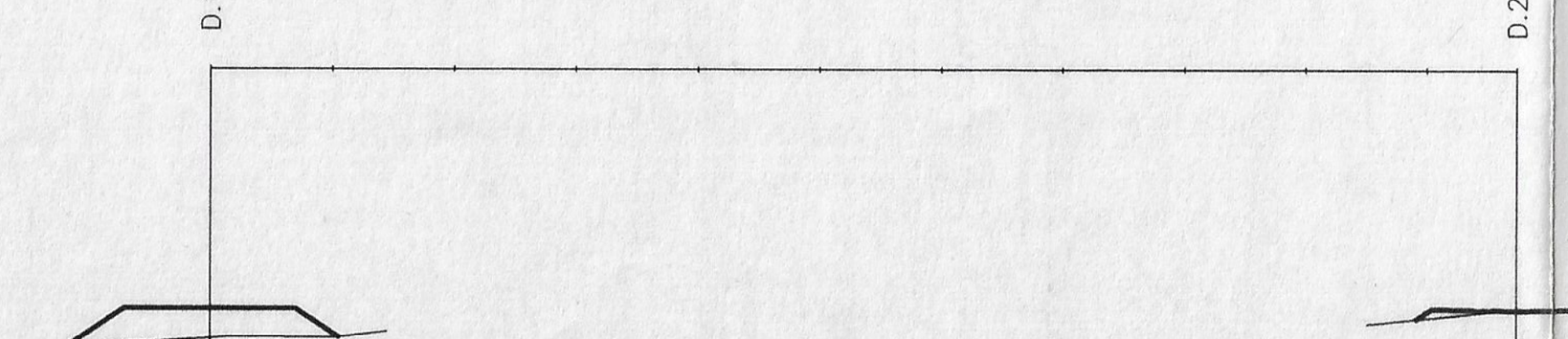

Perfil	P.K.	Zt	Zr	Sd	St	Sv
D.1	0.00	719.721	720.937	0.00	11.48	0.00
D.2	100.00	718.913	718.886	0.01	0.72	0.00

PLAN PARCIAL DE ORDENACION P-43.I GRANADA

Promovido por:

EMPRESA MUNICIPAL DE VIVIENDA Y SUELO, S.A. EMUVYSSA

PLANO DE PROYECTO

PP 4

RED VIARIA
PERFILES LONGITUDINALES Y TRANSVERSALES

Cotas Mts — Escala Horizontal 1:1000 — Escala Vertical 1:500

AYUNTAMIENTO DE GRANADA – PLANIFICACIÓN URBANÍSTICA – PLANEAMIENTO Y ORDENACIÓN DEL TERRITORIO

TEXTO REFUNDIDO

Enero 2000

JORGE G. MOLINERO SANCHEZ
JOSE ANTONIO MATEOS DELGADO
A R Q U I T E C T O S